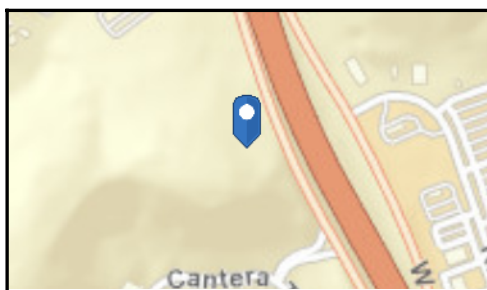
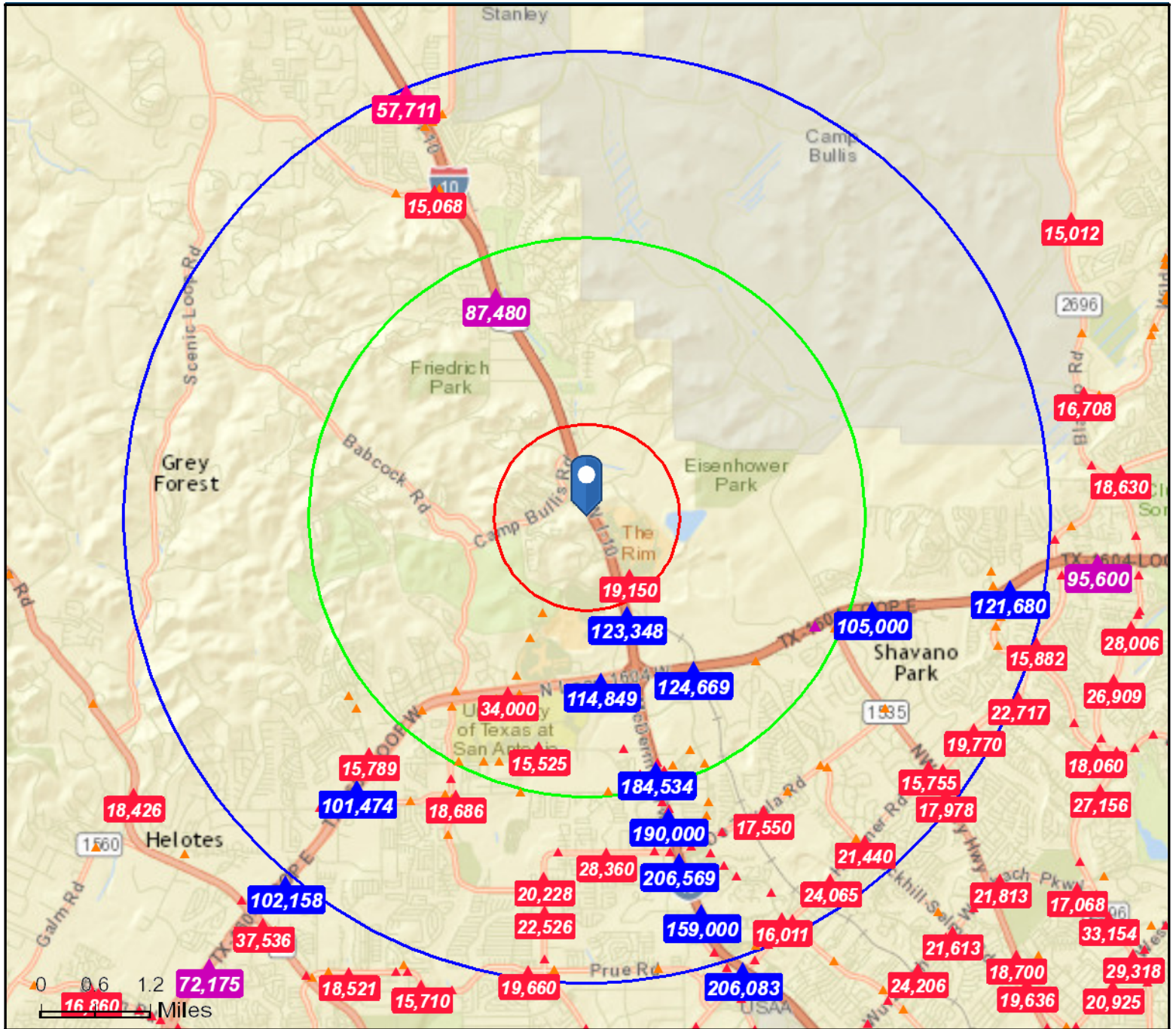
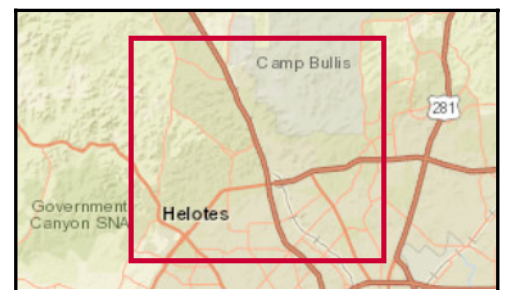


Overlook at the Rim
 18446-19094 W I-10, San Antonio, Texas, 78257
 Rings: 1, 3, 5 mile radii

Prepared by Esri
 Latitude: 29.61525
 Longitude: -98.60735



- Average Daily Traffic Volume**
- ▲ Up to 6,000 vehicles per day
 - ▲ 6,001 - 15,000
 - ▲ 15,001 - 30,000
 - ▲ 30,001 - 50,000
 - ▲ 50,001 - 100,000
 - ▲ More than 100,000 per day



Source: ©2017 Kalibrate Technologies

November 13, 2017